




KEGE Eagle County Regional Airport

Eagle, Colorado, USA



GOING TO EAGLE?

[Reserve a Hotel Room](#)
[Reserve Online](#)

FAA INFORMATION EFFECTIVE 14 JULY 2022

[Loc](#) | [Ops](#) | [Rwys](#) | [IFR](#) | [FBO](#) | [Links](#)
[Com](#) | [Nav](#) | [Svcs](#) | [Stats](#) | [Notes](#)

Location

FAA Identifier: EGE
 Lat/Long: 39-38-33.9000N 106-54-57.4000W
 39-38.565000N 106-54.956667W
 39.6427500,-106.9159444
 (estimated)
 Elevation: 6547.4 ft. / 1995.6 m (surveyed)
 Variation: 09E (2020)
 From city: 4 miles W of EAGLE, CO
 Time zone: UTC -6 (UTC -7 during Standard Time)
 Zip code: 81637

Airport Operations

Airport use: Open to the public
 Activation date: 07/1940
 Control tower: yes
 ARTCC: DENVER CENTER
 FSS: DENVER FLIGHT SERVICE STATION
 NOTAMs facility: EGE (NOTAM-D service available)
 Attendance: APR-NOV 0700-1900, DEC-MAR 0700-2300
 Wind indicator: lighted
 Segmented circle: yes
 Lights: WHEN ATCT CLOSED ACTVT MALSR RWY 25;
 REIL RWY 07; HIRL RWY 07/25 - CTAF. PAPI
 RWY 25 OPR CONSLY.
 Beacon: white-green (lighted land airport)
 Operates sunset to sunrise.
 Landing fee: yes, LANDING FEE OF \$2.99 PER THOUSAND
 POUNDS FOR GA ACFT 12,500 LBS.
 Fire and rescue: ARFF index C


KRTN-122.8

JetA+ \$7.25
 100LL \$6.80

Express
 AVIATION SERVICES
 Complimentary:
 Burgers, Snacks,
 Drinks

Website:
www.exaviationservices.com
 Email:
support@exaviationservices.com
 Phone:
 575-445-3076

AirBoss Discounts Available Here



Airline operations: UNSKED ACR OPNS WITH MORE THAN 30
PSGR SEATS CALL AIRPORT FIRE DEPT 970-
328-2688.

International operations: REGULAR OFFICE HOURS: THU-MON 0900-
1700. AFTER HRS SVC
AVBL: OFFICE 970-524-0490. AFTER HRS 303-
472-1125.
THREE HR ADVANCE NOTICE REQUIRED.

Airport Communications

CTAF: 119.8

ATIS: 135.575

WX AWOS-3PT: 135.575 (970-524-7386)

EAGLE GROUND: 121.8 [0700-1900 HRS.]

EAGLE TOWER: 119.8 [0700-1900 HRS.]

CLEARANCE DELIVERY: 124.75

OPS: 41.75 ;EAGLES NEST

- COMMUNICATIONS PRVDD BY DENVER RADIO ON FREQ 122.2 (EAGLE RCO).
- APCH/DEP CTL SVC PRVDD BY DENVER ARTCC (ZDV) ON FREQS 128.65/282.2 (KREMMLING RCAG).
- CLEARANCE DELIVERY PRVDD BY DENVER ARTCC ON FREQ 124.75 WHEN ATCT CLSD.

Nearby radio navigation aids

VOR radial/distance	VOR name	Freq	Var
SXW r065/3.6	SNOW VOR/DME	109.20	12E
DBL r343/12.2	RED TABLE VOR/DME	113.00	12E
RLG r211/30.7	KREMMLING VOR/DME	113.80	14E
RIL r070/37.8	RIFLE VOR/DME	110.60	10E

Airport Services

Fuel available: 100LL JET-A1 JET-A1+ MOGAS

Parking: hangars and tiedowns

Airframe service: MAJOR

Powerplant service: MAJOR

Bottled oxygen: HIGH

Bulk oxygen: HIGH

Runway Information

Runway 7/25

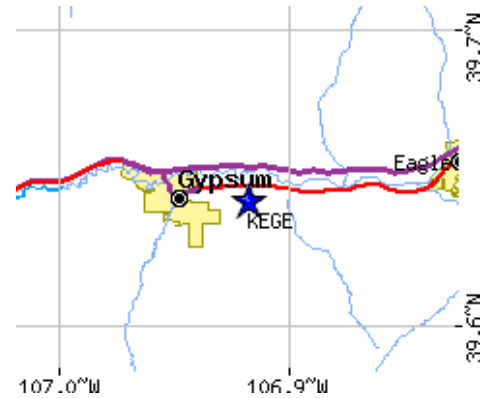
Dimensions: 9000 x 150 ft. / 2743 x 46 m

Surface: asphalt/grooved, in excellent condition

Weight bearing capacity: PCN 45 /F/B/X/U

Single wheel: 75.0, ST 175

Double wheel: 140.0



Road maps at: [MapQuest](#) [Bing](#) [Google](#)

Aerial photo

WARNING: Photo may not be current or correct



Photo by Jeff Kaplan and Matt Beyer
Photo taken 25-Jul-2015
looking south.

Do you have a better or more recent aerial photo of Eagle County Regional Airport that you would like to share? If so, please [send us your photo](#).

Sectional chart



Airport diagram

Double tandem: 255.0

Runway edge lights: high intensity

RUNWAY 7

Latitude: 39-38.461668N

Longitude: 106-55.905333W

Elevation: 6460.9 ft.

Traffic pattern: right

Runway heading: 073 magnetic, 082 true

Displaced threshold: no

Declared distances: TORA:9000

TODA:9000

ASDA:9000

LDA:9000

Markings: nonprecision, in good condition

Visual slope indicator:

Approach lights:

Runway end identifier lights: yes

Touchdown point: yes, no lights

Instrument approach:

Obstructions: 503 ft. tree, 10000 ft. from runway, 825 ft. left of centerline, 19:1 slope to clear

RUNWAY 25

39-38.669667N

106-54.007373W

6547.4 ft.

left

253 magnetic, 262 true

1000 ft.

TORA:9000 TODA:9000

ASDA:9000 LDA:8000

precision, in good condition

4-light PAPI on right (3.00 degrees glide path)

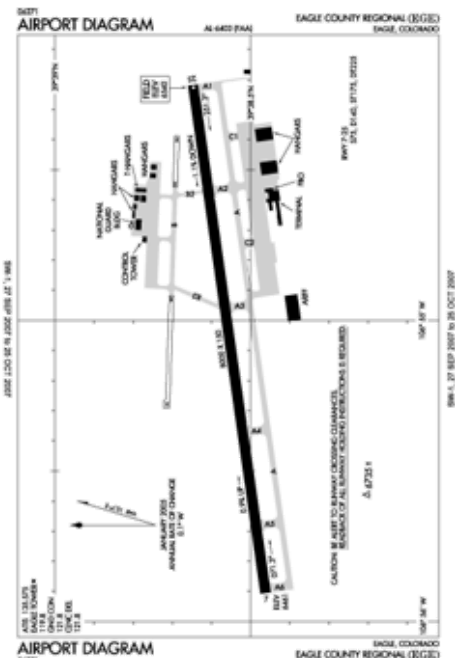
MALSRL: 1,400 foot

medium intensity approach lighting system with runway alignment indicator lights

yes, no lights

ILS/DME

none



[Download PDF](#)

of official airport diagram from the FAA

Airport distance calculator

Flying to Eagle County Regional Airport? Find the distance to fly.

From to KEGE

CALCULATE DISTANCE

Sunrise and sunset

Times for 21-Jul-2022

	Local (UTC-6)	Zulu (UTC)
Morning civil twilight	05:27	11:27
Sunrise	05:58	11:58
Sunset	20:30	02:30
Evening civil twilight	21:01	03:01

Current date and time

Zulu (UTC)	21-Jul-2022 19:30:43
Local (UTC-6)	21-Jul-2022 13:30:43

METAR

KEGE 211856Z 00000KT 10SM CLR 26/09 A3031 RMK AO2 SLP158 T02610094

TAF

KEGE 211720Z 2118/2218 VRB04KT P6SM SCT100 FM212000 27008KT P6SM SCT100 FM212300 29010G18KT P6SM SCT100 FM220200 04006KT P6SM FEW120 FM220600 VRB03KT P6SM FEW120 FM221200 VRB03KT P6SM SCT120

NOTAMs

[Click for the latest NOTAMs](#)

NOTAMs are issued by the DoD/FAA and will open in a separate window not

Airport Ownership and Management from official FAA records

Ownership: Publicly-owned

Owner: EAGLE COUNTY

BOX 850

EAGLE, CO 81631

Phone 970-328-2680

Manager: DAVID REID

219 ELDON WILSON ROAD

GYPSUM, CO 81637

Phone (970) 328-2680

Airport Operational Statistics

Aircraft based on the field: 89

Single engine airplanes: 48

Multi engine airplanes: 2

Jet airplanes: 22

Aircraft operations: avg 126/day *

41% transient general aviation

23% air taxi

21% local general aviation

Helicopters: 13
Gliders airplanes: 4

8% commercial
8% military
* for 12-month period ending 31 December 2020

controlled by AirNav.

Additional Remarks

A30- THIS RY EXISTS TO SUPPORT (VAZ) LDA/DME ASSOCIATED WITH RY 25.
25X

- NO SNOW REMOVAL OR RWY MONITORING NOV-APR 0600-1300Z.
- ACFT SHOULD NOT LEAVE OR ENTER TWY A EAST OF TWY C-2.
- CRITICAL ACFT ARE CAT D IV, B757-200 EQUIVALENT AND LOWER.
- FOR ATCT HRS CONTACT ARFF AT 970-328-2688.
- COLD TEMPERATURE AIRPORT. ALTITUDE CORRECTION REQUIRED AT OR BELOW -20C.
- FOR CD CTC EAGLE ATCT AT 970-524-0803, WHEN ATCT CLSD CTC DENVER ARTCC AT 303-651-4257.
- EXTENSIVE MILITARY HELICOPTER TRAINING OPERATIONS SURFACE TO 1000 FT AGL WITHIN 25 NM RADIUS EAGLE COUNTY AIRPORT 0630-2200.
- HI UNMKD TERRAIN ALL QUADS. NGT OPNS DISCOURAGED TO PILOTS UNFAM WITH ARPT.
- RECOMMEND ALL ACFT DEPT RWY 25 INITIATE A LEFT TURN AS SOON AS ALTITUDE & SAFETY PERMIT TO AVOID HIGH TERRAIN.
- MTN TOP 10:1 CLNC 13000 FT FM THR, 1500 FT LEFT OF RWY CNTRLN EXTENDED.

Instrument Procedures

NOTE: All procedures below are presented as PDF files. If you need a reader for these files, you should [download](#) the free Adobe Reader.

NOT FOR NAVIGATION. Please procure official charts for flight.

FAA instrument procedures published for use from 14 July 2022 at 0901Z to 11 August 2022 at 0900z.

IAPs - Instrument Approach Procedures

RNAV (GPS)-D ****CHANGED****

[download](#) (402KB)

LDA RWY 25 ****CHANGED****

[download](#) (453KB)

NOTE: Special Alternate Minimums apply

[download](#) (54KB)

Departure Procedures

BEVVR ONE (RNAV)

[download](#) (228KB)

GYP SUM SIX

[download](#) (191KB)

MEEKER THREE

[download](#) (148KB)

NOTE: Special Take-Off Minimums/Departure Procedures apply

[download](#) (106KB)

Other nearby airports with instrument procedures:

[KASE](#) - Aspen-Pitkin County Airport/Sardy Field (25 nm S)






[20V](#) - Mc Elroy Airfield (35 nm NE)

[KLXV](#) - Lake County Airport (38 nm SE)

[KRIL](#) - Rifle Garfield County Airport (38 nm W)




[KEEO](#) - Meeker Coulter Field Airport (51 nm NW)

FBO, Fuel Providers, and Aircraft Ground Support

Business Name	Contact	Services / Description	Fuel Prices	Comments
 Vail Valley Jet Center	ASRI 130.125 970-524-7700 [web site] [email]	Aviation fuel, Aircraft ground handling, Oxygen service, Aircraft parking (ramp or tiedown), Hangars, Hangar leasing / sales, GPU / Power cart, ...   	 100LL Jet AMogas FS \$8.05 \$10.34 --- RA --- --- \$5.00 SS \$6.95 --- --- Updated 18-Jul-2022	★★★★★ 7 read write
More info about Vail Valley Jet Center				

Alternatives at nearby airports

IMPORTANT: Note that the FBOs below are NOT at KEGE but at other nearby airports. Do not expect services from these FBOs to be available at KEGE.

At KAPA (Centennial Airport) , 96 miles E				
SERVICE WITH NO CEILING At Signature Flight Support, we are passionate about serving all of your aviation needs. With award-winning customer service, competitively-priced jet fuel and customized aviation services at each Signature Flight Support FBO, you won't be disappointed.				
Located at KAPA 	ASRI 130.075 303-790-2575 [web site]  	Located at KAPA independent 100LL Jet A FS \$8.01 \$7.64 SS \$6.96 --- Updated 21-Jul-2022	not yet rated write	
More info and photos of Signature Flight Support - North (KAPA)				

FS=[Full service](#)
 RA=[Restricted](#)
 SS=[Self service](#)

[UPDATE PRICES](#)

Would you like to see your business listed on this page?

If your business provides an interesting product or service to pilots, flight crews, aircraft, or users of the Eagle County Regional Airport, you should consider listing it here. To start the listing process, click on the button below

[ADD YOUR BUSINESS OR SERVICE](#)

Other Pages about Eagle County Regional Airport

- [www.flyvail.com](#)
- [www.eaglecounty.us/Airport](#)

[UPDATE, REMOVE OR ADD A LINK](#)

